

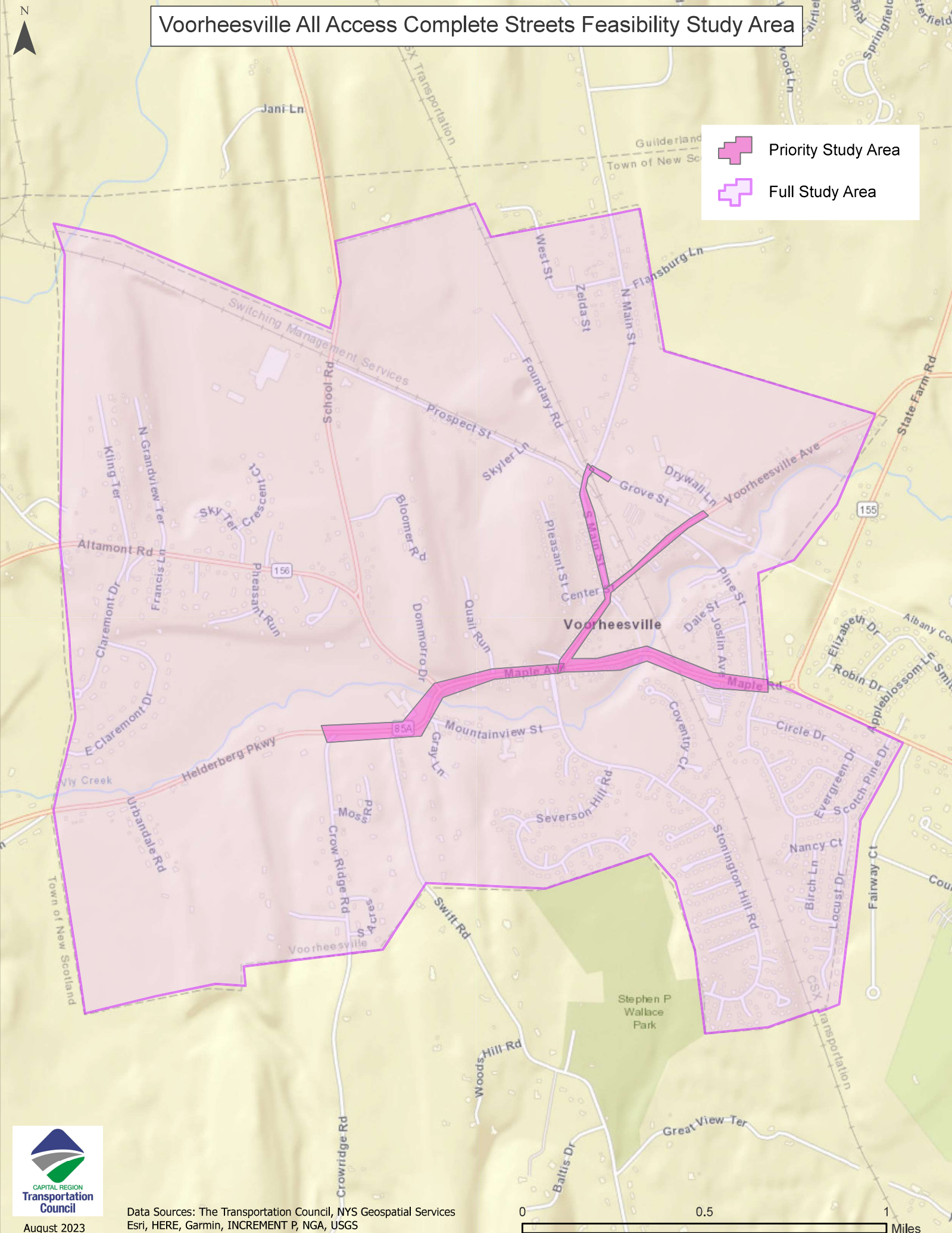


Voorheesville All Access Complete Streets Feasibility Study Area



-  Priority Study Area
-  Full Study Area



Data Sources: The Transportation Council, NYS Geospatial Services
Esri, HERE, Garmin, INCREMENT P, NGA, USGS

August 2023

